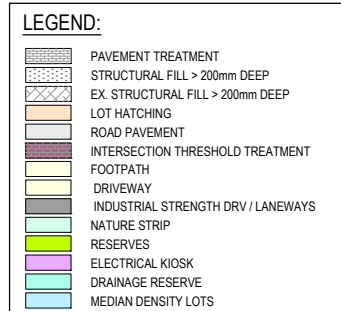
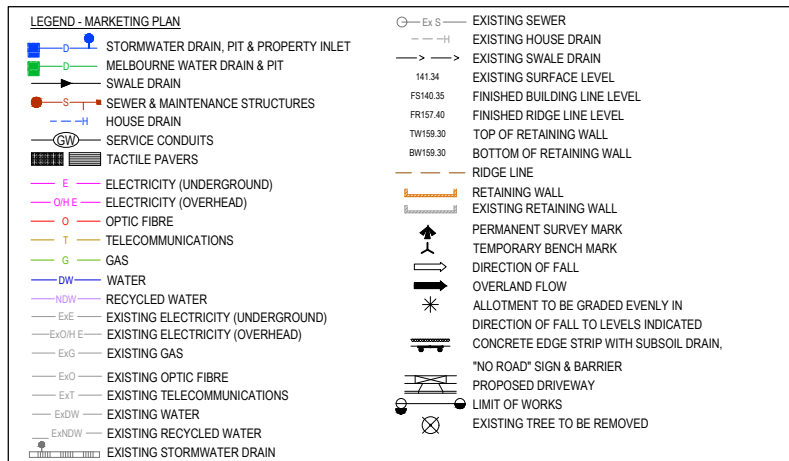


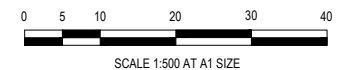
- NOTES:**
- These plans are preliminary only and have not been approved by Council. They are subject to change without notice and have been provided as a guide only.
 - This plan must be read in conjunction with the Plan of Subdivision. If any discrepancies are identified between the two plans, the Plan of Subdivision takes precedence.
 - Proposed services and connection points shown are preliminary only and subject to authority advice and approval. Vehicle crossing locations shown are subject to Council approval.
 - Existing surface levels refer to the existing surface surveyed by Beveridge Williams & Co Pty Ltd in August 2021.
 - Finished surface levels shown are preliminary only and may be subject to change during design and/or construction.
 - The depth of fill can be determined by calculating the depth between the existing and proposed finished surface levels.
 - Fill depths do not take into account any removal of topsoil, grubbing, or excavation associated with the construction of any temporary or permanent infrastructure within the subdivision.
 - The plan shows the indicative extent of fill greater than 200mm in depth. These extents may be subject to change during design and/or construction. Fill less than 200mm in depth is not shown on this plan.
 - The fill depth shown on this plan is for fill placed during construction of the subdivision whilst the site is under the control of Beveridge Williams & Co Pty Ltd. Beveridge Williams & Co Pty Ltd has no further knowledge or records of any other filling works throughout this subdivision, including prior to the survey being undertaken, or after the completion of construction.
 - Beveridge Williams & Co Pty Ltd will not be liable for any loss or damages incurred or suffered by any party due to the use of the plan or relying on the information contained within the plan.
 - Fill volumes and depths are calculated between the design surface and existing surface, except in areas where standing water was present in the August 2021 survey. In areas where standing water was present in 2021, existing surface levels are shown to an additional survey completed during construction. Areas of standing water will be dewatered, desludged and filled under level 1 supervision.
 - In areas where standing water has been dewatered, desludged, and filled under level 1 supervision the approximate fill depths have been outlined in the above table.



SERVICE OFFSET TABLE

Location	Gas		ND - Water		Water		Electricity		Telecommunication		Sewer	
	Side	Offset (m)	Side	Offset (m)	Side	Offset (m)	Side	Offset (m)	Side	Offset (m)	Side	Offset (m)
VIRIDIAN BOULEVARD (22m)	S	2.10	S	2.60	S	3.10	N	5.10	N	4.40	S	1.00
VIRIDIAN BOULEVARD (19m)	S	2.10	S	2.60	S	3.10	N	2.10	N	1.40	-	-
TIMBERWOLF DRIVE	E	2.10	E	2.50	E	2.95	W	2.60	W	1.90	E	1.00
KHAKI STREET (N - S)	W	2.10	W	2.50	W	2.95	E	2.50	E	1.85	W	1.00
KHAKI STREET (E - W)	S	2.10	S	2.50	S	2.95	N	2.50	N	1.90	S	1.00

NOTE: STREET TREES ARE TO BE PLANTED IN THE CENTRE OF ALL NATURE STRIPS



WARNING
BEWARE OF UNDERGROUND SERVICES
 The locations of underground services are approximate only and their exact position should be proven on site.
 No guarantee is given that all existing services are shown.
 Locate all underground services before commencement of works
DIAL 1100 BEFORE YOU DIG
 www.1100.com.au

PRELIMINARY PRINT
NOT FOR CONSTRUCTION

REV	DESCRIPTION	DATE	DRN	APP.	REV	DESCRIPTION	DATE	DRN	APP.
P5	LOT 3019 CROSSOVER RELOCATED	12.02.25	KLW	SY					
P4	UPDATED AREA FOR LOTS 3004, 3009, 3010, 3012, 3023 & 3030	16.01.25	KLW	SY					
P3	EXTENDED DRIVEWAY & LOTS 3007-3014 UPDATED	09.01.25	KLW	SY					
P2	HERITAGE SITE SHOWN & ROAD NAME UPDATED	24.10.24	KLW	SY					
P1	ISSUED FOR INFORMATION	08.08.24	KLW	NB					



Designed: K. LIM WAN
 Date: 08.08.2024
 Drawn: K. LIM WAN
 Checked: N. BALL
 Date: 08.08.2024
 Approved: N. BALL
 Reg. No: P20003511
 Date: 08.08.2024
 PS Number: PS927164A

BW Beveridge Williams
 Development & Infrastructure Consultants
 1 Glenferrie Road Malvern VIC 3144
 ph: 03 9524 8888
 www.beveridgewilliams.com.au

Project Details: RIVERFIELD SQUARE STAGE 30 CITY OF CASEY
 Drawing Title: MARKETING PLAN (SHEET 1 OF 2)


Sheet 01 of 02
 Scale: 1:500 @ A1
 Project Ref: 2101578 Stage No: 30 Drawing No: M01 Rev: P5



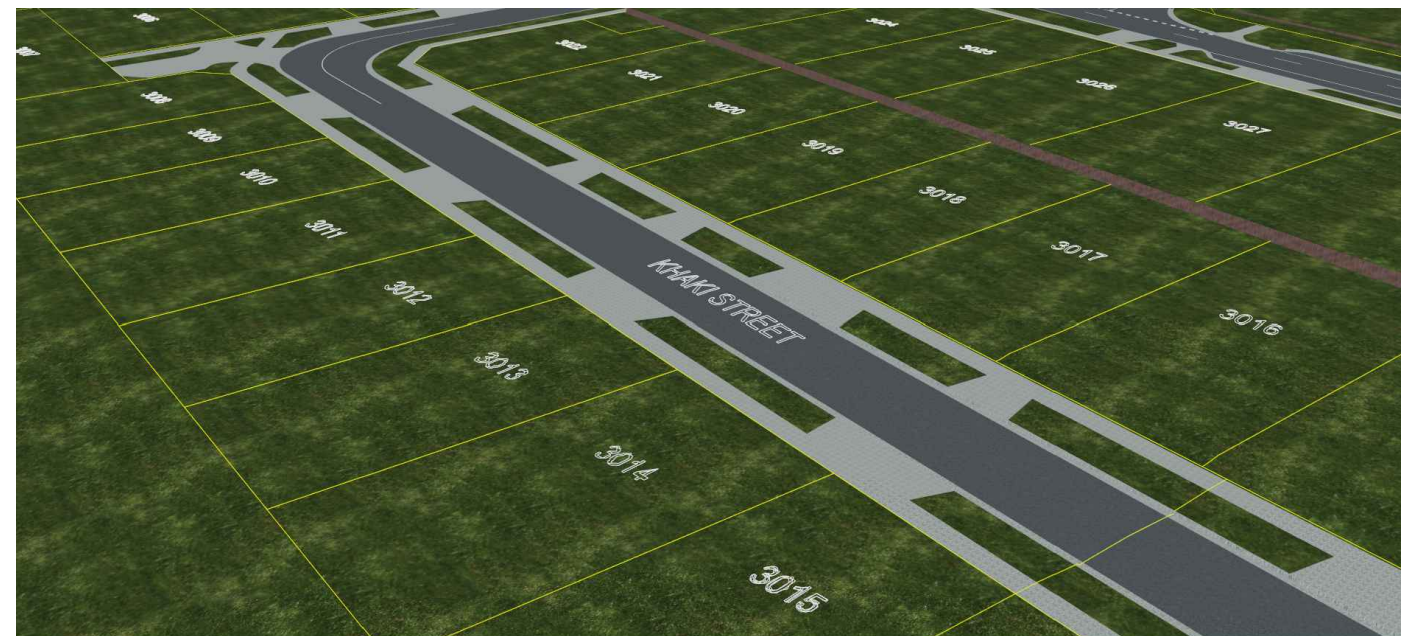
DIGITAL RENDER - LOCATION 1
INTERSECTION OF VIRIDIAN BOULEVARD & KHAKE STREET LOOKING SOUTH EAST



DIGITAL RENDER - LOCATION 2
INTERSECTION OF VIRIDIAN BOULEVARD AND TIMBERWOLF DRIVE LOOKING SOUTH WEST



DIGITAL RENDER - LOCATION 3
90 DEGREE BEND IN KHAKE STREET LOOKING NORTH EAST



DIGITAL RENDER - LOCATION 4
KHAKE STREET LOOKING NORTH WEST

PRELIMINARY PRINT
NOT FOR CONSTRUCTION

REV	DESCRIPTION	DATE	DRN	APP	REV	DESCRIPTION	DATE	DRN	APP
P5	LOT 3019 CROSSOVER RELOCATED	12.02.25	KLW	SY					
P4	UPDATED AREA FOR LOTS 3004, 3009, 3010, 3012, 3023 & 3030	16.01.25	KLW	SY					
P3	EXTENDED DRIVEWAY & LOTS 3007-3014 UPDATED	09.01.25	KLW	SY					
P2	HERITAGE SITE SHOWN & ROAD NAME UPDATED	24.10.24	KLW	SY					
P1	ISSUED FOR INFORMATION	08.08.24	KLW	NB					



Designed: K. LIM WAN
Date: 08.08.2024
Drawn: K.LIM WAN
Checked: N.BALL
Date: 08.08.2024
Approved: N.BALL
Reg. No: PS20083511
Date: 08.08.2024
PS Number: PSS27164A

BW Beveridge Williams
Development & Infrastructure Consultants
1 Glenferrie Road
Malvern VIC 3144
ph: 03 9524 8888
www.beveridgewilliams.com.au

Project Details: RIVERFIELD SQUARE
STAGE 30
CITY OF CASEY

Drawing Title: MARKETING PLAN
(SHEET 2 OF 2)

Sheet	02 of 02
Scale	NOT TO SCALE
Project Ref	2101578
Stage No	30
Drawing No	M02
Rev	P5

K:\Jobs Data\2101578 - Di Renzo - 1675 Ballarto Road, Clyde\Eng\Stage 30\Drawings\2101578-30-M.dwg